



Januganj, Odisha, India
Unnamed Road, Januganj Rd, Kalidaspur, Balia, Januganj, Odisha 756019,
India
Lat 21.518555°
Long 86.879019°
23/11/21 10:30 AM



Januganj, Odisha, India
Unnamed Road, Januganj Rd, Kalidaspur, Balia, Januganj, Odisha 756019,
India
Lat 21.518472°
Long 86.879057°
23/11/21 10:28 AM



Unnamed Road, Januganj Rd, Kalidaspur, Balia, Januganj,
Odisha 756019, India

Latitude

21.518326001241803°

Longitude

86.87902735546231°

Local 12:04:20 PM

GMT 06:34:20 AM

Altitude -48 meters

Saturday, 20-11-2021



GPS Map
Camera Lite

Unnamed Road, Kalidaspur, Balia, Balasore, Odisha 756019,
India

Latitude
21.518118°

Longitude
86.8793961°

Local 12:03:37 PM
GMT 06:33:37 AM

Altitude -43.9 meters
Saturday, 20-11-2021



GPS Map
Camera Lite

Unnamed Road, Januganj Rd, Kalidaspur, Balia, Januganj,
Odisha 756019, India

Latitude

21.518319211900234°

Longitude

86.87895636074245°

Local 12:03:55 PM

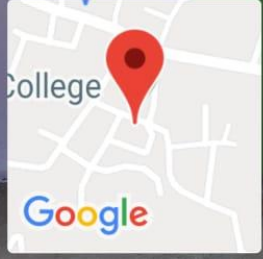
GMT 06:33:55 AM

Altitude -44 meters

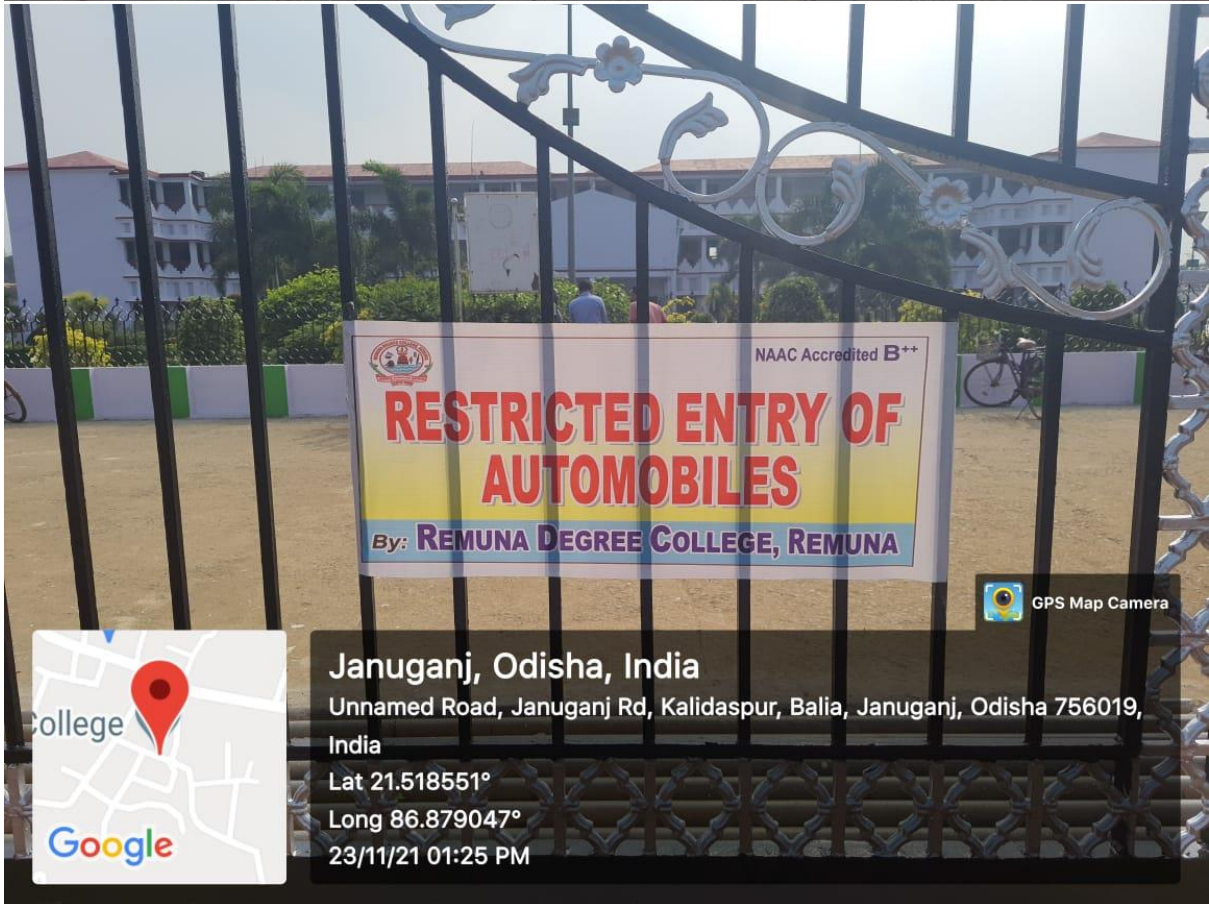
Saturday, 20-11-2021



GPS Map Camera




Januganj, Odisha, India
Unnamed Road, Januganj Rd, Kalidaspur, Balia, Januganj, Odisha 756019,
India
Lat 21.518437°
Long 86.879008°
23/11/21 01:27 PM



GPS Map Camera



Januganj, Odisha, India
Unnamed Road, Januganj Rd, Kalidaspur, Balia, Januganj, Odisha 756019,
India
Lat 21.518551°
Long 86.879047°
23/11/21 01:25 PM



Balasore, Odisha, India
Unnamed Road, Kalidaspur, Balia, Balasore, Odisha 756019, India
Lat 21.518044°
Long 86.879463°
21/11/21 11:01 AM

GPS Map Camera